




(B.A.S.Y, Sem. III.-PPT lecture on the subject of VII -Climatology, on topic Intro.to Climate & Vegetation.)



(B.A.S.Y, Sem. IV.-PPT lecture on the subject of X -Oceanography, on topic Ocean Bottom Relief.)



(B.A.T.Y, Sem.V.-PPT lecture on the subject of -Environmental Studies, on topic Atmospheric Structure & Layers.)



(B.A.T.Y, Sem.VI.-PPT lecture on the subject of XVI-Environmental Geography, on topic Ecosystem.)



(B.A.F.Y, Sem. I.-PPT lecture on the subject of I-Introduction to Human Geography ,on topic Cold region Eskimo.)



(B.A.F.Y, Sem. I.-PPT lecture on the subject of I-Introduction to Human Geography ,on topic Cold region Eskimo.)







 GPS Map Camera


Shirur Anantpal, Maharashtra, India
8RJC+Q7G, Shirur Anantpal, Maharashtra 413544, India
Lat 18.3318°
Long 76.820628°
30/01/24 12:19 PM GMT +05:30

 Google







 GPS Map Camera

Shirur Anantpal, Maharashtra, India
8RJC+Q7G, Shirur Anantpal, Maharashtra 413544, India
Lat 18.332443°
Long 76.820505°
06/03/24 12:17 PM GMT +05:30






GPS Map Camera

Shirur Anantpal, Maharashtra, India
8RJC+Q7G, Shirur Anantpal, Maharashtra 413544, India
Lat 18.332448°
Long 76.820477°
06/03/24 12:18 PM GMT +05:30

Google



 GPS Map Camera

Shirur Anantpal, Maharashtra, India
8RJC+Q7G, Shirur Anantpal, Maharashtra 413544, India
Lat 18.332466°
Long 76.820497°
06/03/24 12:18 PM GMT +05:30






Shirur Anantpal, Maharashtra, India
8RJC+Q7G, Shirur Anantpal, Maharashtra 413544, India
Lat 18.332412°
Long 76.82047°
06/03/24 12:18 PM GMT +05:30



GPS Map Camera



20/07/2023

 **GPS Map Camera**

Shirur Anantpal, Maharashtra, India

8RJC+Q7G, Shirur Anantpal, Maharashtra 413544, India

Lat 18.332458°

Long 76.820487°

20/07/2023 1:57 AM GMT +05:30






Shirur Anantpal, Maharashtra, India
8RJC+PRC, Shirur Anantpal, Maharashtra 413544, India
Lat 18.332199°
Long 76.820637°
09/03/24 11:39 AM GMT +05:30

GPS Map Camera

Google



 **GPS Map Camera**

Shirur Anantpal, Maharashtra, India

8RJC+Q7G, Shirur Anantpal, Maharashtra 413544, India

Lat 18.332458°

Long 76.820487°

20/07/2023 1:57 AM GMT +05:30





Shirur Anantpal, Maharashtra, India
8RJC+Q7G, Shirur Anantpal, Maharashtra 413544, India
Lat 18.332426°
Long 76.820527°
06/09/2023 12:23 PM GMT +05:30

GPS Map Camera




Google



 GPS Map Camera

Shirur Anantpal, Maharashtra, India
8RJC+Q7G, Shirur Anantpal, Maharashtra 413544, India
Lat 18.332216°
Long 76.820558°
06/03/24 12:04 PM GMT +05:30

 Google



GPS Map Camera

Shirur Anantpal, Maharashtra, India
8RJC+Q7G, Shirur Anantpal, Maharashtra 413544, India
Lat 18.332401°
Long 76.820551°
06/09/2023 12:22 PM GMT +05:30



Google

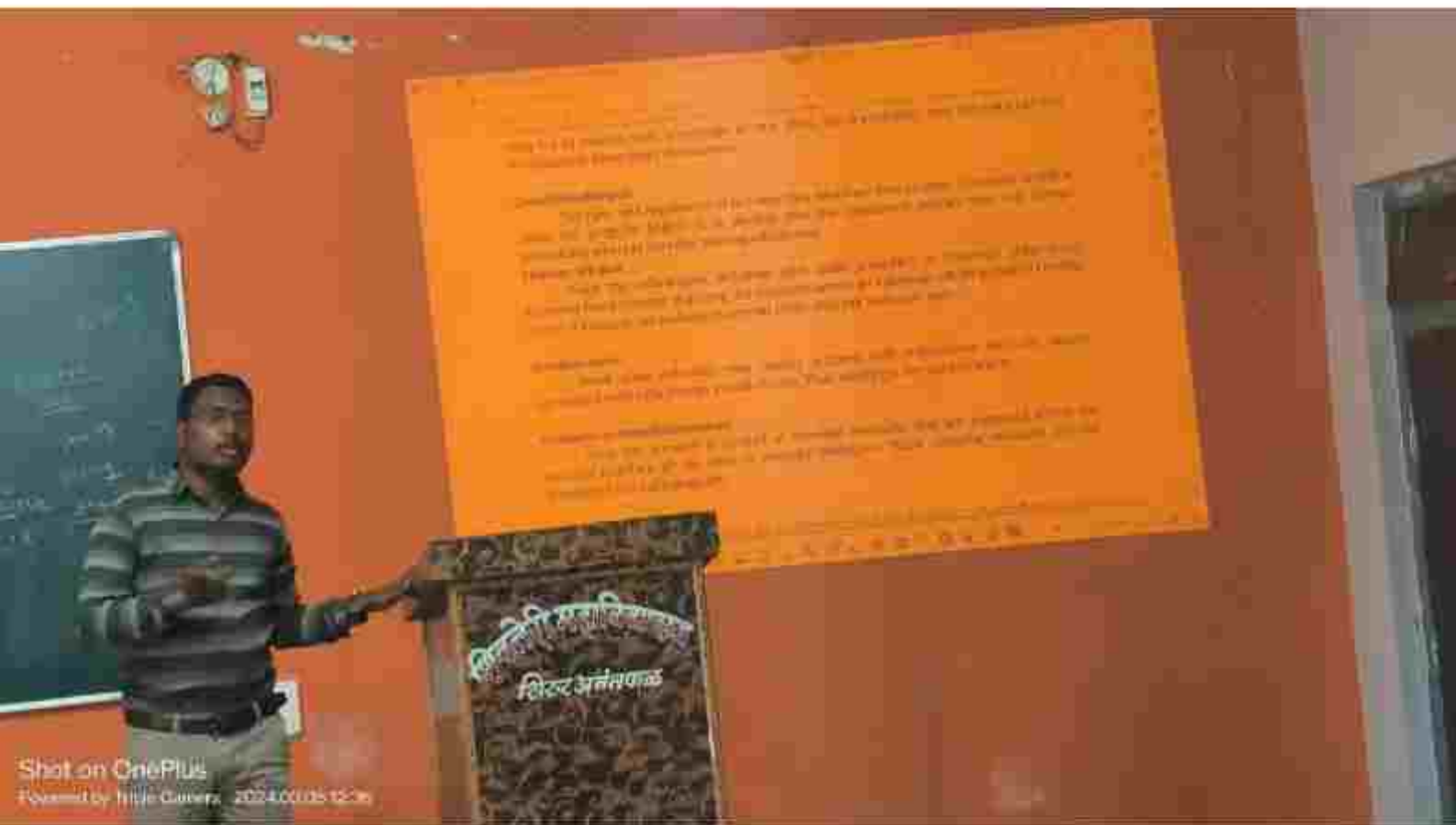




Shot on OnePlus

Powered by Triple Camera. 2024.03.05 12:41





प्रश्न-क्या आप जानते हैं कि भारत का राष्ट्रीय फल क्या है? (What do you know about the national fruit of India?)

उत्तर-मango (Answer- Mango)

प्रश्न-क्या आप जानते हैं कि भारत का राष्ट्रीय पेय क्या है? (What do you know about the national drink of India?)

उत्तर-Tea (Answer- Tea)

प्रश्न-क्या आप जानते हैं कि भारत का राष्ट्रीय वन्यजीव क्या है? (What do you know about the national animal of India?)

उत्तर- Tiger (Answer- Tiger)

प्रश्न-क्या आप जानते हैं कि भारत का राष्ट्रीय पक्षी क्या है? (What do you know about the national bird of India?)

उत्तर- Peacock (Answer- Peacock)

प्रश्न-क्या आप जानते हैं कि भारत का राष्ट्रीय वन्यपशु क्या है? (What do you know about the national aquatic animal of India?)

उत्तर- Gharial (Answer- Gharial)

प्रश्न-क्या आप जानते हैं कि भारत का राष्ट्रीय पौधा क्या है? (What do you know about the national tree of India?)

उत्तर- Banyan tree (Answer- Banyan tree)

प्रश्न-क्या आप जानते हैं कि भारत का राष्ट्रीय फूल क्या है? (What do you know about the national flower of India?)

उत्तर- Lotus (Answer- Lotus)



Shot on OnePlus
Recorded by Nilesh Gaurav 20240605 12:35











 **GPS Map Camera**

Latur, Maharashtra, India
8RJC+M65, Ring Rd, Latur, Maharashtra 413544, India
Lat 18.33167°
Long 76.820719°
04/03/24 12:51 PM GMT +05:30







J. J. Thomson (1898-1907)

- Proposed the existence of negatively charged particles, called electrons and electrons have extremely small mass.
- Cathode ray has straight line path & it is deflected.
- The experiment also showed positive particles but he was not able to explain about them.

 **GPS Map Camera**

Shirur Anantpal, Maharashtra, India
8RJC+Q7G, Shirur Anantpal, Maharashtra 413544, India
Lat 18.3318°
Long 76.821113°
30/01/24 11:21 AM GMT +05:30





Chapter 14

Table of Contents

14.1 Introduction

14.2 The Role of the Teacher

14.3 The Role of the Student

14.4 The Role of the School

14.5 The Role of the Society

14.6 The Role of the Government

14.7 The Role of the Community

14.8 The Role of the Family

14.9 The Role of the Media

14.10 The Role of the Church

14.11 The Role of the State

14.12 The Role of the Nation

14.13 The Role of the World

14.14 The Role of the Universe

14.15 The Role of the Cosmos

14.16 The Role of the Earth

14.17 The Role of the Atmosphere

14.18 The Role of the Oceans

14.19 The Role of the Continents

14.20 The Role of the Mountains

14.21 The Role of the Rivers

14.22 The Role of the Lakes

14.23 The Role of the Forests

14.24 The Role of the Deserts

14.25 The Role of the Tundra

14.26 The Role of the Grasslands

14.27 The Role of the Wetlands

14.28 The Role of the Mountains

14.29 The Role of the Rivers

14.30 The Role of the Lakes

14.31 The Role of the Forests

14.32 The Role of the Deserts

14.33 The Role of the Tundra

14.34 The Role of the Grasslands

14.35 The Role of the Wetlands





 **GPS Map Camera**


Shirur Anantpal, Maharashtra, India

8RJC+VQJ, Road to Shirur Anantpal, Shirur Anantpal, Maharashtra 413544, India

Lat 18.331943°

Long 76.821412°

30/01/24 11:29 AM GMT +05:30

 **Google**











What is enzyme?
An enzyme is a protein or RNA produced by living cells, which is highly specific and highly catalytic to its substrate.
Enzymes are a very important type of macromolecular biological catalysts.



 **GPS Map Camera**

Shirur Anantpal, Maharashtra, India
8RJC+Q7G, Shirur Anantpal, Maharashtra 413544, India
Lat 18.332568°
Long 76.820548°
09/02/24 01:30 PM GMT +05:30

Google



 **GPS Map Camera**

Shirur Anantpal, Maharashtra, India
8RJC+Q7G, Shirur Anantpal, Maharashtra 413544, India
Lat 18.332225°
Long 76.820707°
10/02/24 12:00 PM GMT +05:30

Google



GPS Map Camera

Shirur Anantpal, Maharashtra, India
8RJC+Q7G, Shirur Anantpal, Maharashtra 413544, India
Lat 18.332491°
Long 76.820532°
09/02/24 01:07 PM GMT +05:30

Google





 GPS Map Camera

Shirur Anantpal, Maharashtra, India

Shop No 1 Main Road, near Bus Stand, Shirur Anantpal, Maharashtra 413544, India

Lat 18.334214°

Long 76.823622°

01/02/24 12:02 PM GMT +05:30





 GPS Map Camera

शिरूर अनन्तपाल, महाराष्ट्र, भारत
8RJC+Q7G, शिरूर अनन्तपाल, महाराष्ट्र 413544, भारत
Lat 18.331776°
Long 76.820723°
01/02/24 12:47 PM GMT +05:30

 Google

Types Of Digestion

- 1) **Intra cellular Digestion** - Digestion in which conversion of complex, insoluble food to its simple soluble forms inside the cell is called intracellular digestion.
- 2) It is also called internal digestion.
- 3) **Intracellular** - the prey is captured by pseudopodia and it is enclosed in a food vacuole.
- 4) **Food is digested inside the food vacuole.**

